

LKMI Mikulovice

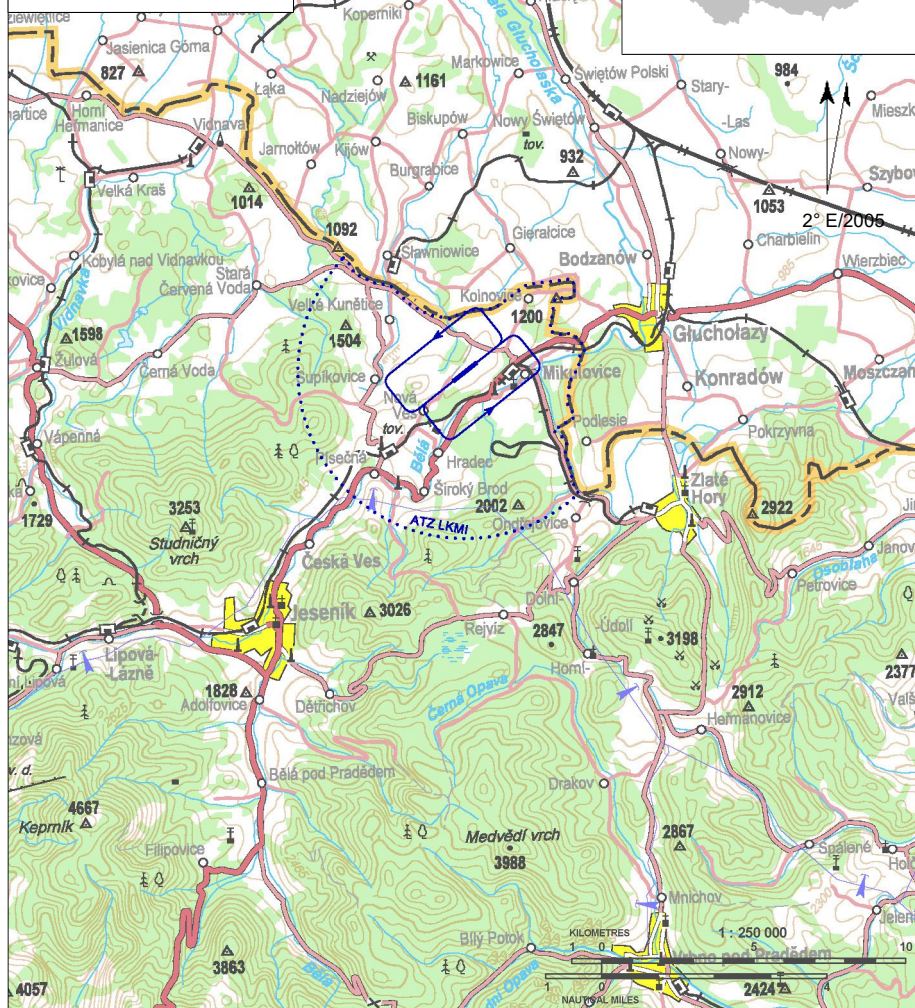
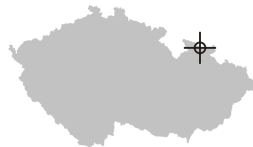
§ Public domestic aerodrome

✈ VFR day, parachute jumping operation



Jeseník RADIO
123,510

ARP: 50° 18' 06" N, 17° 17' 51" E
10,5 km GEO 035° Jeseník
2,2 km GEO 320° Mikulovice
ELEV: 1375 ft / 419 m
Circuit: 2360 ft / 720 m AMSL



Keep attention on proximity of the state border with Poland after take-off from RWY 05.

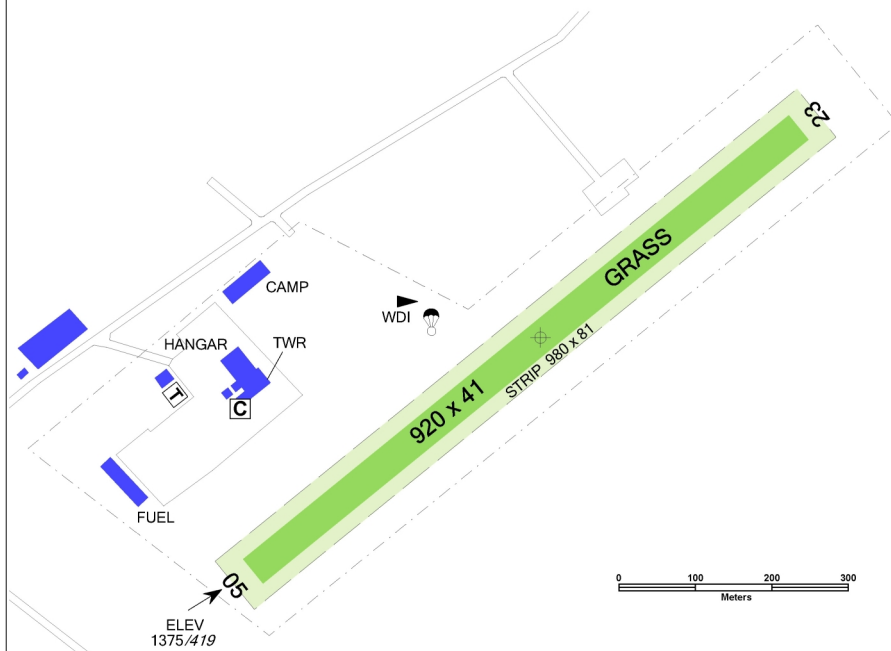
Enter points to the Aerodrome Traffic Zone (ATZ) of LKMI across Ramzovské and Červenohorské saddles and from east across the town Zlaté hory.

LKMI Mikulovice



Jesenik RADIO
123,510

RWY	Magnetic direction	RWY dimensions	Strength	TORA	TODA	ASDA	LDA
05	052°	920 x 41	5700 kg / 0.4 MPa	920	950	920	920
23	232°	920 x 41	5700 kg / 0.4 MPa	920	950	920	920



15 APR - 15 OCT
SAT, SUN, HOL 0800 - 1500
otherwise O/R 24 HR in advance.



AVGAS 100



TOTAL AERO D 100



O/R, limited



O/R, limited



35 beds in 10 rooms at the aerodrome,
otherwise hotels and pensions in the town
Jeseník.



NIL



public transport (bus stop Nová Ves),
train (railway station Hradec u Jeseníku,
distance 1,5 km from AD), taxi



Aeroklub Jeseník, z.s.

letišťe Mikulovice, Mikulovice 163, 790
83 Mikulovice 3, ☎ +420 584 423 090,
info@aeroklubjesenik.cz

Ing. Vít Reich ☎ +420 724 042 597,
reich.vit@seznam.cz, EN, GER

Ing. Vlasta Lasovská ☎ 604 905 903,
vlastalasovska@gmail.com, EN

Customs and immigration clearance: NIL

