


# LKUL Ústí nad Labem

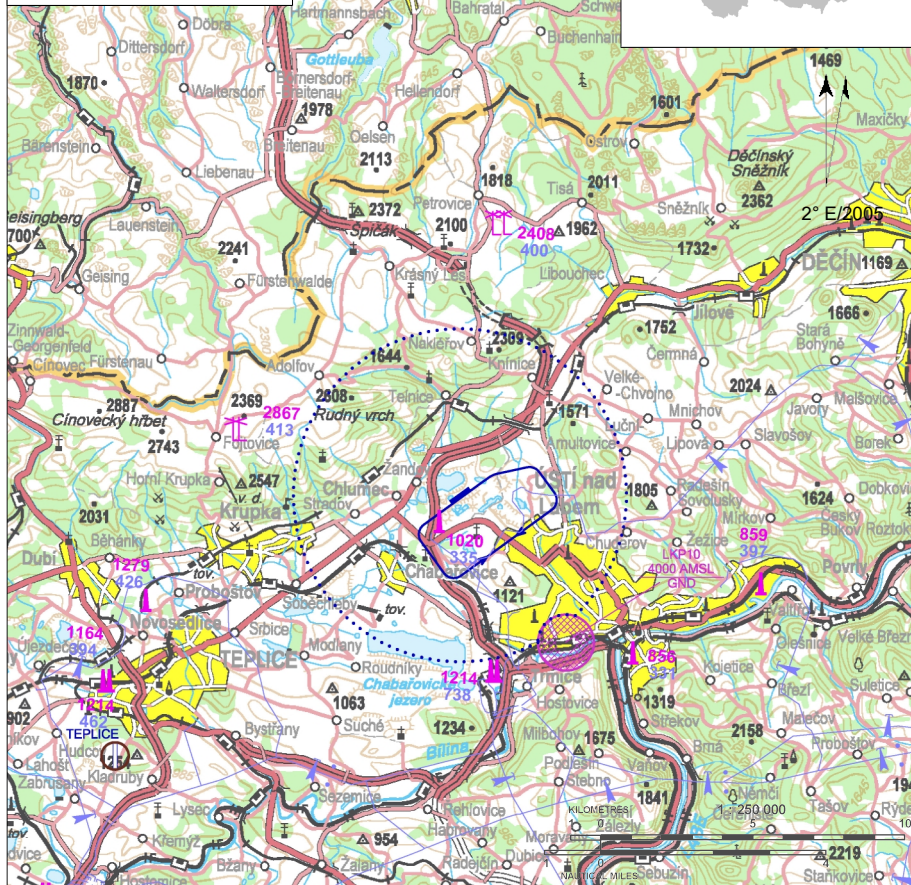
 Private domestic aerodrome

 VFR day



Ústí nad Labem RADIO  
**123,405**

ARP: 50° 41' 59" N, 13° 58' 11" E  
5,5 km GEO 310° from the  
centre of Ústí nad Labem  
ELEV: 787 ft / 240 m  
Circuit: 1770 ft / 540 m AMSL



Prohibited area LKP10 is located on the south of ATZ.

After departure from RWY 05 pilot-in-command shall turn right heading 080° and avoid overflying Habrovice and Strážky.

Pilots conducting flight on traffic circuit shall avoid overflying villages Habrovice, Strážky, Skorotice, Střížkovice, Český Újezd and urban district Všebořice.

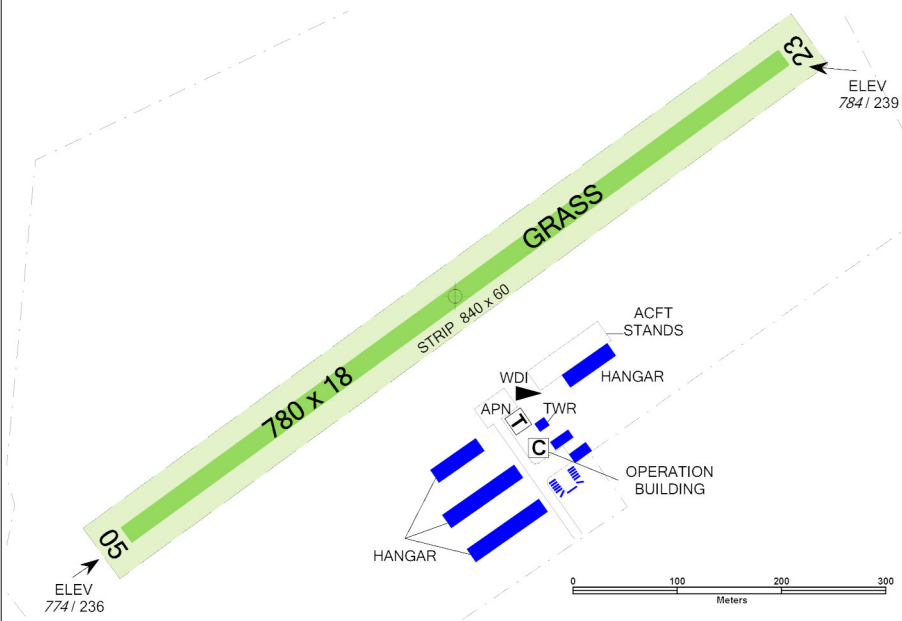
Pilots-in-command conducting flights within ATZ of AD Ústí nad Labem and its vicinity are requested to avoid overflying villages and build up area of the town Ústí nad Labem.

# LKUL Ústí nad Labem



Ústí nad Labem RADIO  
**123,405**

RWY	Magnetic direction	RWY dimensions	Strength	TORA	TODA	ASDA	LDA
05	051°	780 x 18	5700 kg / 0.4 MPa	780	810	780	780
23	231°	780 x 18	5700 kg / 0.4 MPa	780	810	780	780



Only during operation of the aeroclub,  
otherwise O/R 24 HR in advance.



Unleaded automotive petrol BA 95.



NIL



NIL



NIL



Accommodation in town.



NIL



Public transport, taxi.



## Aeroclub Ústí nad Labem, z.s.

Podhoří 364/36, 400 10 Ústí nad Labem,

☎ +420 605 440 286

Providing information to known traffic

☎ +420 605 440 286

Ing. Ondřej Otta (aeroclub chairman)

☎ +420 725 815 515, otta@elteko.eu, inf@lkul.cz

Customs and immigration clearance: NIL

