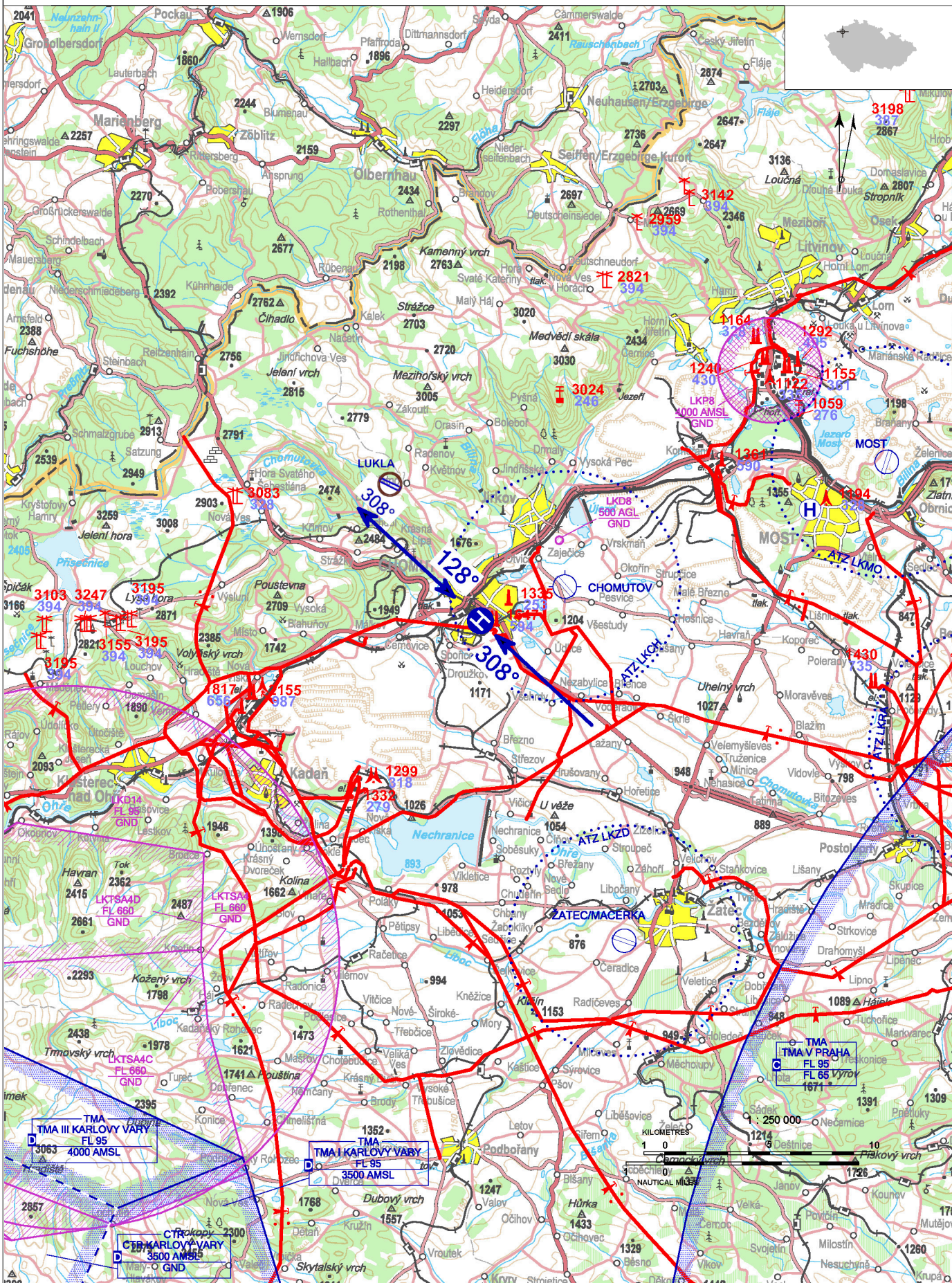


LKCU - Chomutov - Nemocnice

Private domestic heliport HEMS

VFR day

50 27 13,06 N, 013 24 42,56 E POS: 0,9 km SSW Chomutov city center ELEV: 1099 ft / 335 m

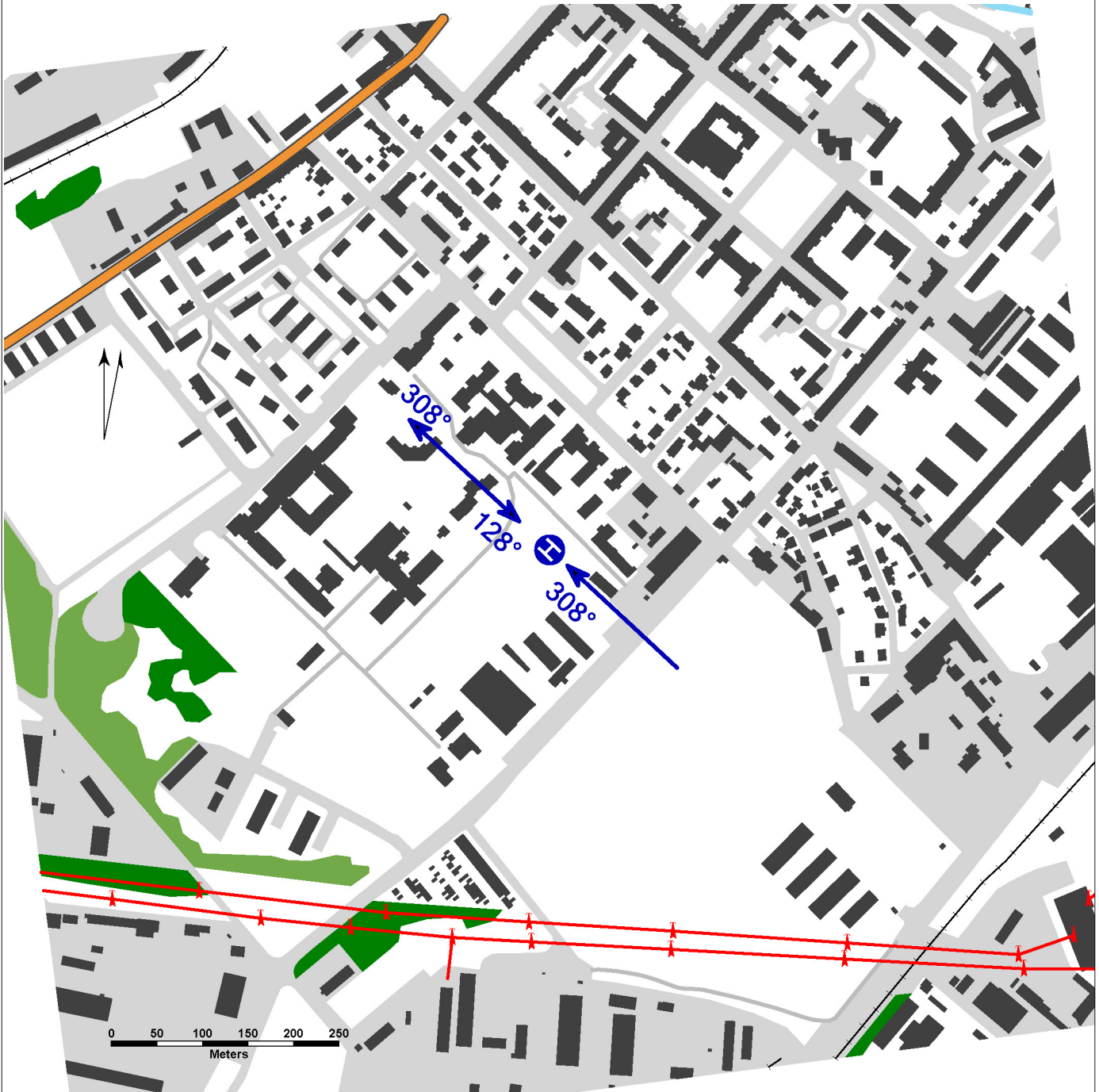


! Only HEMS flights allowed.

LKCU - Chomutov - Nemocnice


surface-level HEMS heliport
 value „D“ – 17 m
 FATO – square 25 x 25 m, bitumen, strength 3550 kg / 0,4 MPa
 SA – square 43 x 43 m, grass
 TLOF – square 10 x 10 m, bitumen, strength 3550 kg / 0,4 MPa





WDI (50 m E)
 FATO: designation markings
 TLOF: perimeter markings TLOF



Underlying data © ČÚZK

	Approach:	Take-offs:
VFR day	128°, 308°	308°
VFR night	NIL	NIL

 **Krajská zdravotní, a.s. - Nemocnice Chomutov, o.z.**
 Kochova 1185, 430 12 Chomutov,
 ☎ +420 474 447 225
 Jiří Moucha (responsible person of the operator)
 ☎ +420 733 756 628, ☎ +420 474 447 111,
 jiri.moucha@kzcr.eu
 PBX ☎ +420 474 447 111

-  HX
-  NIL
-  NIL
-  NIL
- Rescue and fire service: NIL