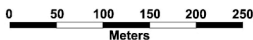
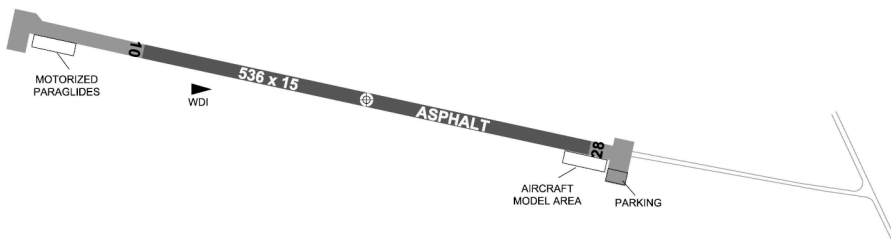










Private SLZ field. Libice transmitter antennas are located 1.5 km west. Antenna height: 611 m / 2005 ft AMSL. The airfield is situated within the Chotouň heliport ATZ and under MTMA II Kbely and TMA III Praha.

Model aircraft activity takes place on the eastern edge of the runway. Aircraft operations always have priority over model aircraft activity.

Aircraft arrival without radio is permitted only from the west, joining the southern circuit for RWY 10/28. There is frequent helicopter traffic in the ATZ, on the airfield, and its surroundings, originating from the nearby heliport. Arrival of aircraft without radio station, unless otherwise coordinated in advance with Choto RADIO, is only permitted from the western edge of the ATZ, joining the southern circuit for RWY 10/28, and the circuit must be maintained (left base leg RWY 28 at least 100 m west of the crossroads of the roads Praha-Kolín and Chotouň-Lipany). After takeoff from RWY 10, turn right at a safe altitude and maintain the circuit pattern.

 **CHOTO RADIO** **132,210**



	Year-round
	8 km Český Brod
	NIL
	NIL
	NIL
	NIL
	NIL
	NIL



Vojtěch Šaman
 Jaselská 16, 160 00 Praha 6,
 ☎ +420 777 308 728, letistechrastany@email.cz,
 www.letistechrastany.cz