LKMO Most

§ Public domestic aerodrome

VFR day/night, parachute jumping operation day/night

Most RADIO
118,760

ARP: 50° 31' 30" N, 13° 40' 59" E
3,5 km NNE from the
centre of the town Most
ELEV: 1086 ft / 331 m
Circuit: 2060 ft / 625 m AMSL

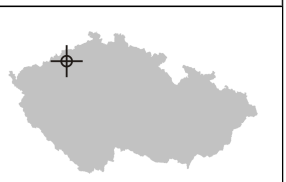

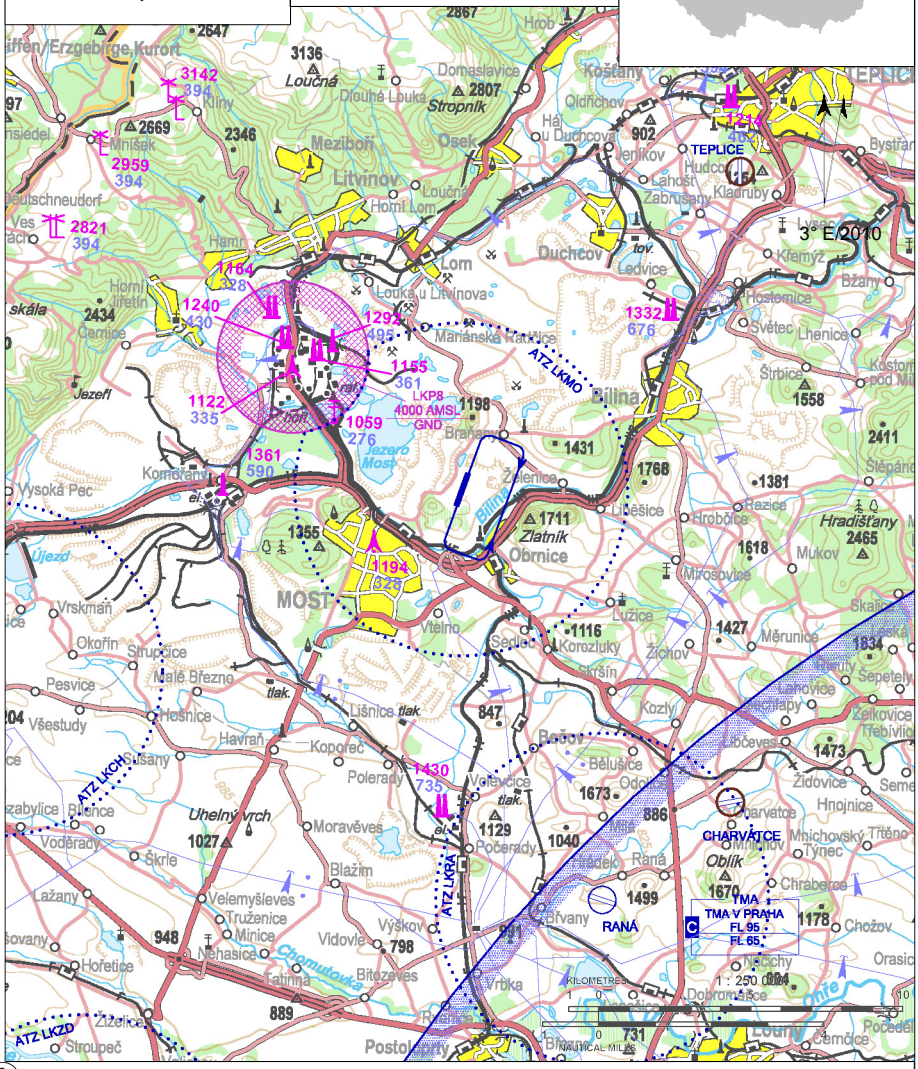

! There is located a prohibited area LKP8 4 km NW from the aerodrome.

LKMO Most

Most RADIO

118,760

RWY	Magnetic direction	RWY dimensions	Strength	TORA	TODA	ASDA	LDA
02L	018°	1130 x 30	5700 kg / 0.5 MPa	1130	1190	1130	1130
20R	198°	1130 x 30	5700 kg / 0.5 MPa	1130	1190	1130	1130
02R	018°	1130 x 70	5700 kg / 0.5 MPa	1130	1190	1130	1130
20L	198°	1130 x 70	5700 kg / 0.5 MPa	1130	1190	1130	1130

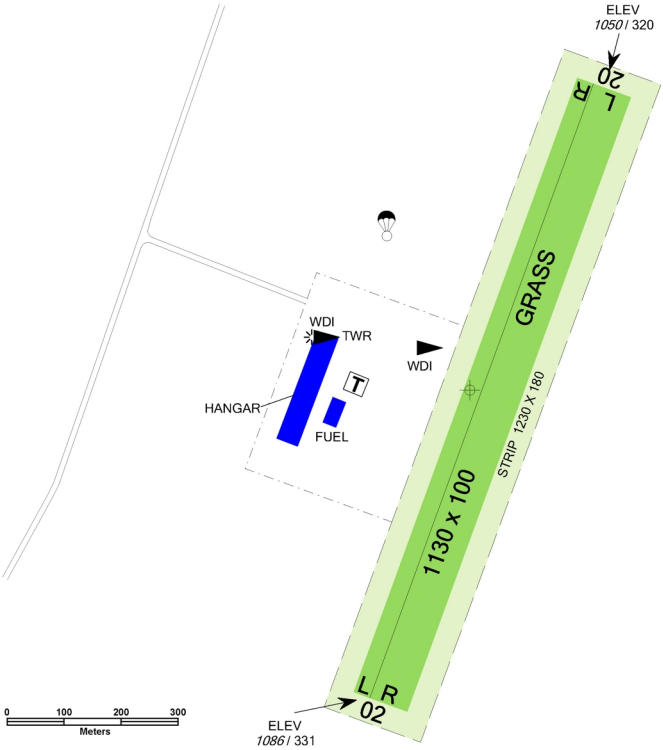

15 APR - 15 OCT
SAT, SUN, HOL 0700 - 1500
otherwise O/R

aviation petrol 100 LL

NIL

O/R, limited

O/R, limited

25 persons at the aerodrome, otherwise hotels in the town Most

NIL

taxi

Aeroklub Most
letiště, 434 01 Most, ☎ +420 722 440 925,
letistemost@letistemost.cz

Václav Pecka ☎ +420 603 328 736

Customs and immigration clearance: NIL