LKTB BRNO/Tuřany

§ Public international aerodrome

IFR, VFR

ARP: 49° 09' 05" N, 16° 41' 38" E
125° GEO - 7,5 km Brno railway station
ELEV: 778 ft / 237 m

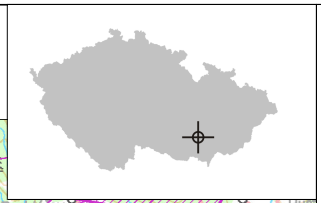

Tuřany ATIS
131,105
Tuřany VĚŽ/TOWER
119,605
PRAHA RADAR
127,350
124,050

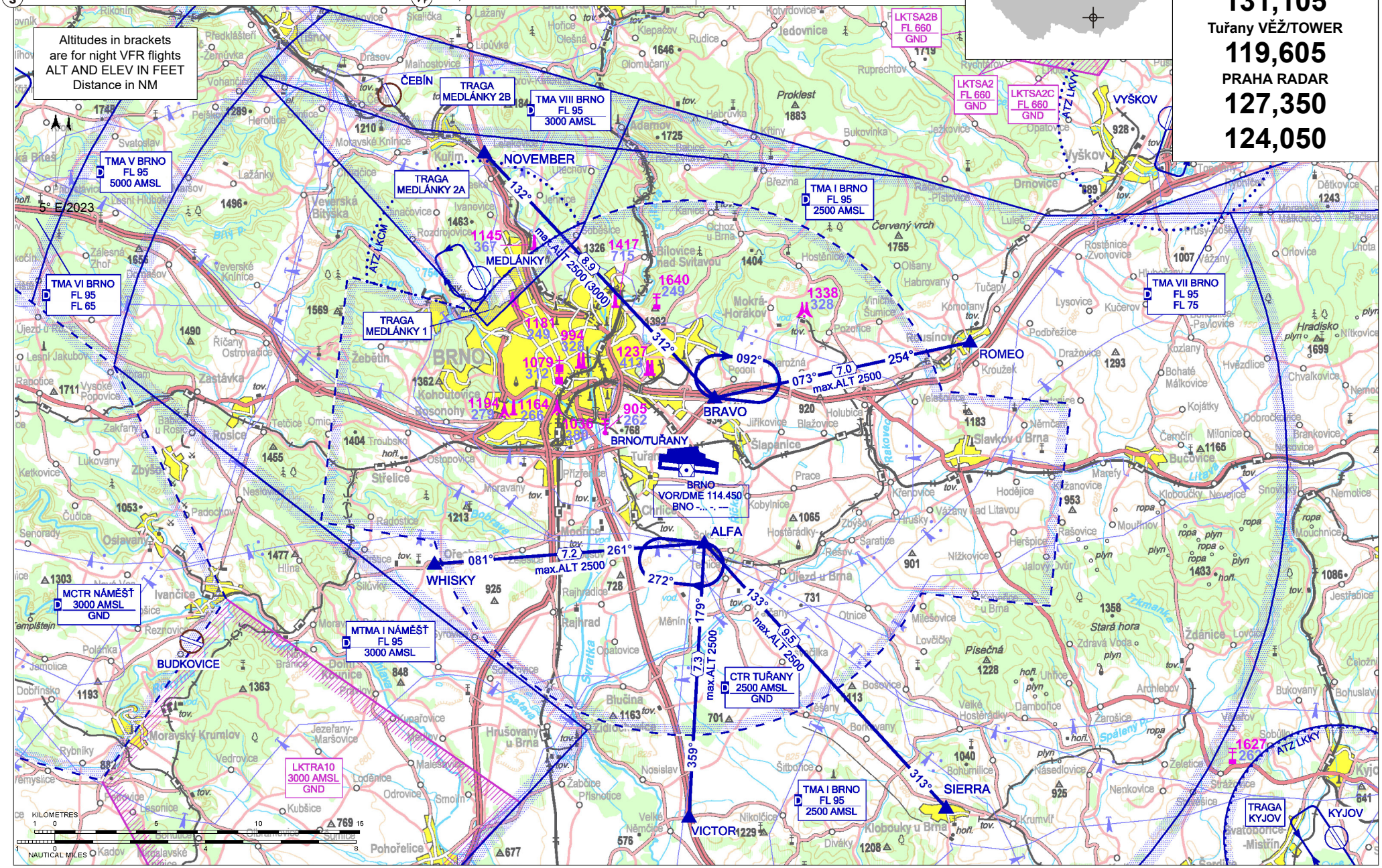

Air Navigation Services of the Czech Republic

DESIGNATION	LOCATION	COORDINATES		
ALFA	Sokolnice (railway crossing)	49° 07' 03" N	016° 42' 12" E	Holding
BRAVO	Podolí (highway overpass)	49° 10' 54" N	016° 42' 45" E	Holding
NOVEMBER	Kuřim (railway crossing SE of town)	49° 17' 32" N	016° 33' 37" E	Entry / exit
ROMEO	Rousínov (church)	49° 12' 13" N	016° 53' 10" E	Entry / exit
SIERRA	Klobouky u Brna	48° 59' 52" N	016° 51' 44" E	Entry / exit
VICTOR	Velké Němčice intersection of the highway and minor road NE of the city	48° 59' 47" N	016° 41' 20" E	Entry / exit
WHISKY	Ořechov (church)	49° 06' 39" N	016° 31' 15" E	Entry / exit

ARRIVAL ROUTES	WAYPOINT SEQUENCE
NOVEMBER 1	NOVEMBER - BRAVO
ROMEO 1	ROMEO - BRAVO
SIERRA 1	SIERRA - ALFA
WHISKY 1	WHISKY - ALFA
VICTOR 1	VICTOR - ALFA
DEPARTURE ROUTES	**WAYPOINT SEQUENCE**
NOVEMBER 1	BRAVO - NOVEMBER
VICTOR 1	BRAVO - VICTOR
SIERRA 1	ALFA - SIERRA
WHISKY 1	ALFA - WHISKY
ROMEO 1	ALFA - ROMEO

LKTB BRNO/Tuřany

Tuřany VĚŽ/TOWER
119,605
Tuřany GROUND
125,430

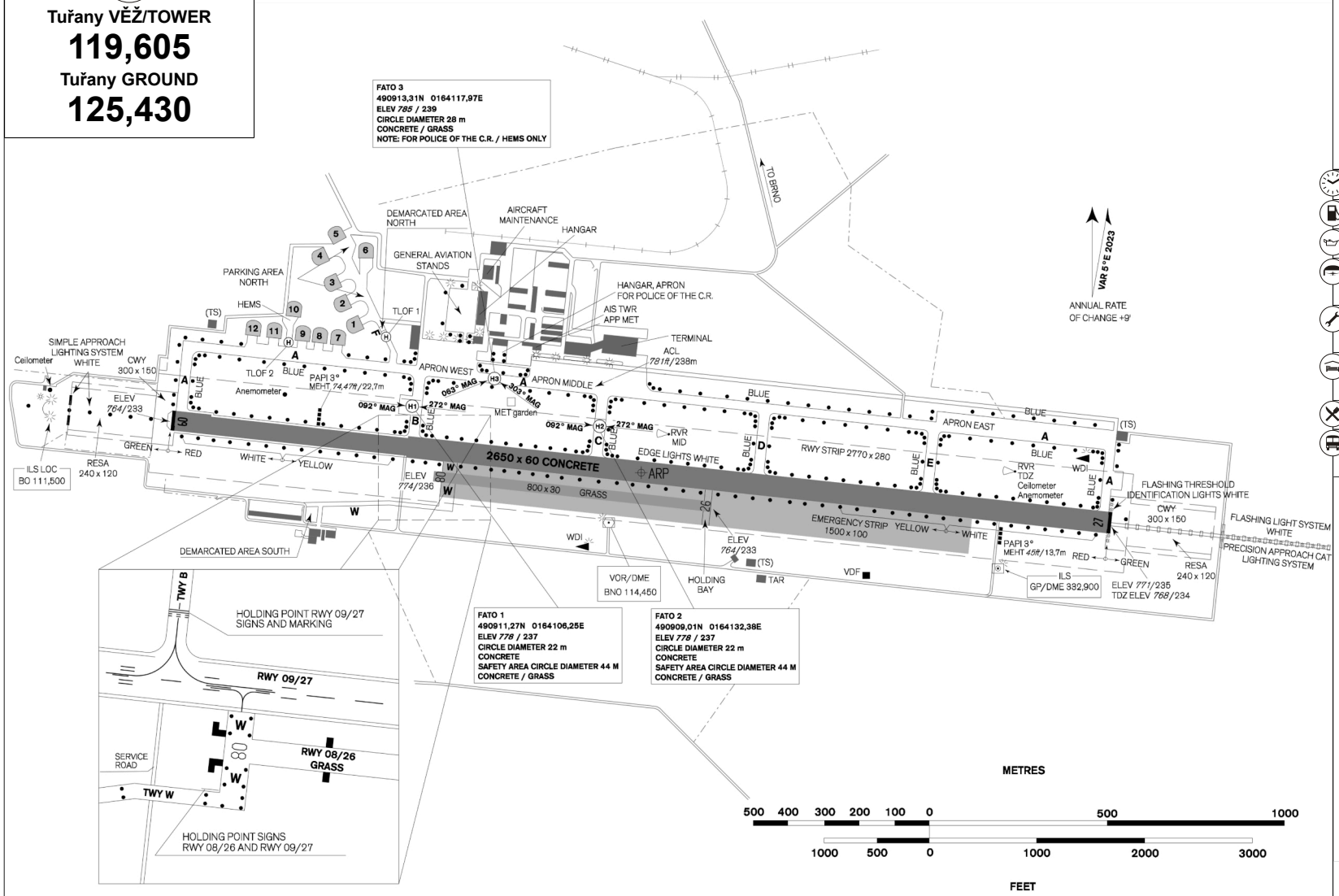

RWY	Magnetic direction	RWY dimensions	Strength	TORA	TODA	ASDA	LDA
09	092°	2650 x 60	PCN 48/R/A/X/T	2650	2950	2650	2650
27	272°	2650 x 60	PCN 48/R/A/X/T	2650	2950	2650	2650
08	092°	800 x 30	5700 kg / 1,5 MPa	800	860	800	800
26	272°	800 x 30	5700 kg / 1,5 MPa	800	860	800	800

LETISTE BRNO a.s.
Letiště Brno - Tuřany 904/1, 627 00 Brno, ☎ +420 545 521 111,
🖷 +420 545 216 346,
AFTN: LKTBYDYX, SITA: BRQCZ7X

Handling agent at the airport Brno/Tuřany: LETIŠTĚ BRNO a.s. (for all flights) - ☎ +420 545 521 309,
☎ +420 545 521 310,
🖷 +420 545 216 346,
handling@airport-brno.cz,
AFTN: LKTBYDYX, SITA: BRQCZ7X
(FREQ: 131,805, call sign BRNO HANDLING)

H24

Jet A1, AVGAS 100 LL

Not available

Limited for GA aircraft - on request at the aerodrome operator

Contact the airport operator for possibility of aircraft repairs.

Hotels in the city - reservations available through the aerodrome operator.

In the terminal building.

Public transport, taxi, bus (shall be ordered in advance).

Customs and immigration clearance: H24

Taxiing from aprons to RWY 08/26 is led along concrete TWYs, RWY 09/27 and grassy TWYs. RWY 08/26 and grassy TWYs are located in the emergency strip south of RWY 09/27.

Aircraft after landing on the RWY 08/26, unless cleared to taxi, have to vacate RWY to the nearest marked holding bay or TWY W. Holding bay and TWY W are located south of RWY 08/26. Pilots have to report “RWY vacated” to TWR.

During taxiing to APN from RWY 08/26 the pilots have to ask for clearance to cross RWY 09/27.

During taxiing to RWY 08/26 the pilots have to stop on marked holding positions and ask for a clearance to cross RWY 09/27.

Intentionally left blank