

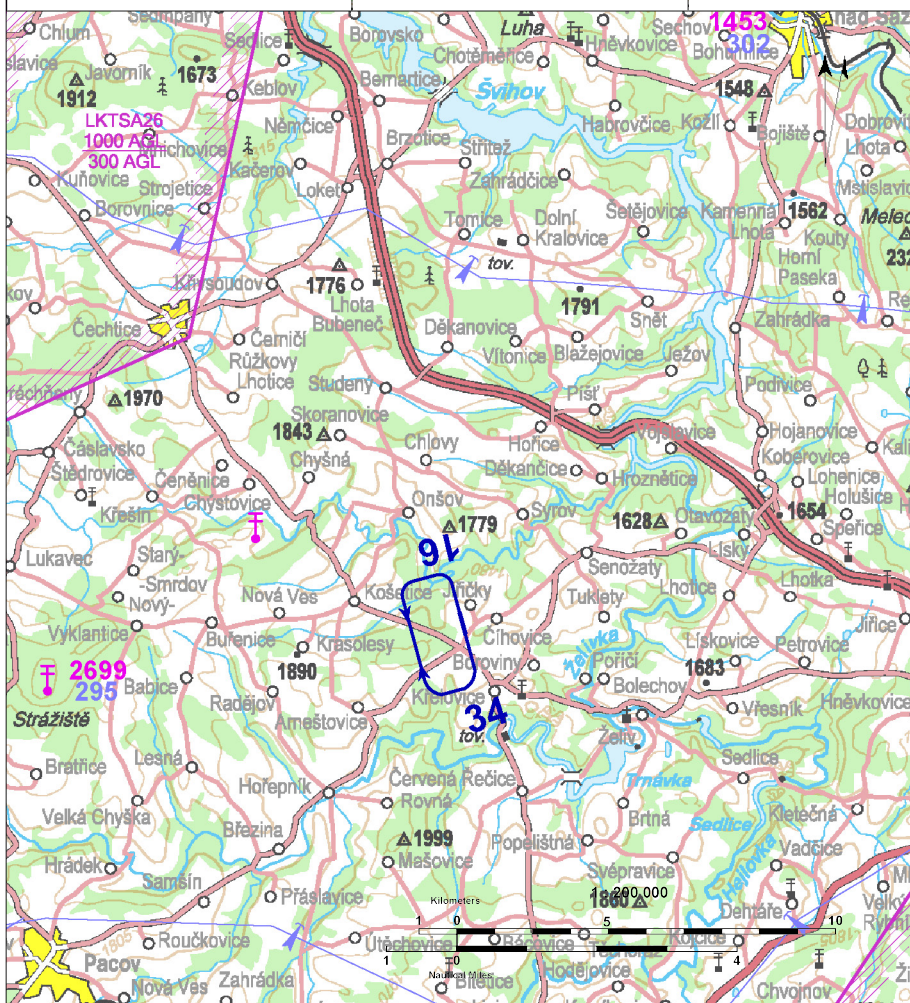
 JIRIČKY RADIO Group frequency	125,830	Private SLZ field	 
	ARP: 49° 33' 08" N, 15° 09' 20" E ELEV: 1683 ft / 513 m		



Increased attention in case of W wind above 20 kt, possibility of turbulence when landing on THR RWY 34. Possibility of turbulence when landing on RWY 34 in stronger N and NNE winds.

In strong W winds, RWY 16 for landing and RWY 34 for take-off are recommended.









RWY 16 - right circuits, RWY 34 - left circuits - outside the village of Jiříčky.


Transmitter Křešín 6 km NW 2592 ft AMSL.

Beware of passing cars on road no. 13032 when landing on RWY 34, landing strictly on RWY. Fly over the communication in min. height 15 m AGL.

 **JIŘIČKY**
RADIO 125,830
 Group frequency



-  APR - OCT,
snow removal is not provided
marking and WDI is not provided from NOV
to MAR
-  NIL
-  NIL
-  NIL
-  NIL
-  NIL
-  NIL
-  NIL

 **Jiří Horák**
 Ke Křížku 398, 273 64 Doksy,
 ☎ +420 724 672 047,
 info.letistejiricky@seznam.cz