

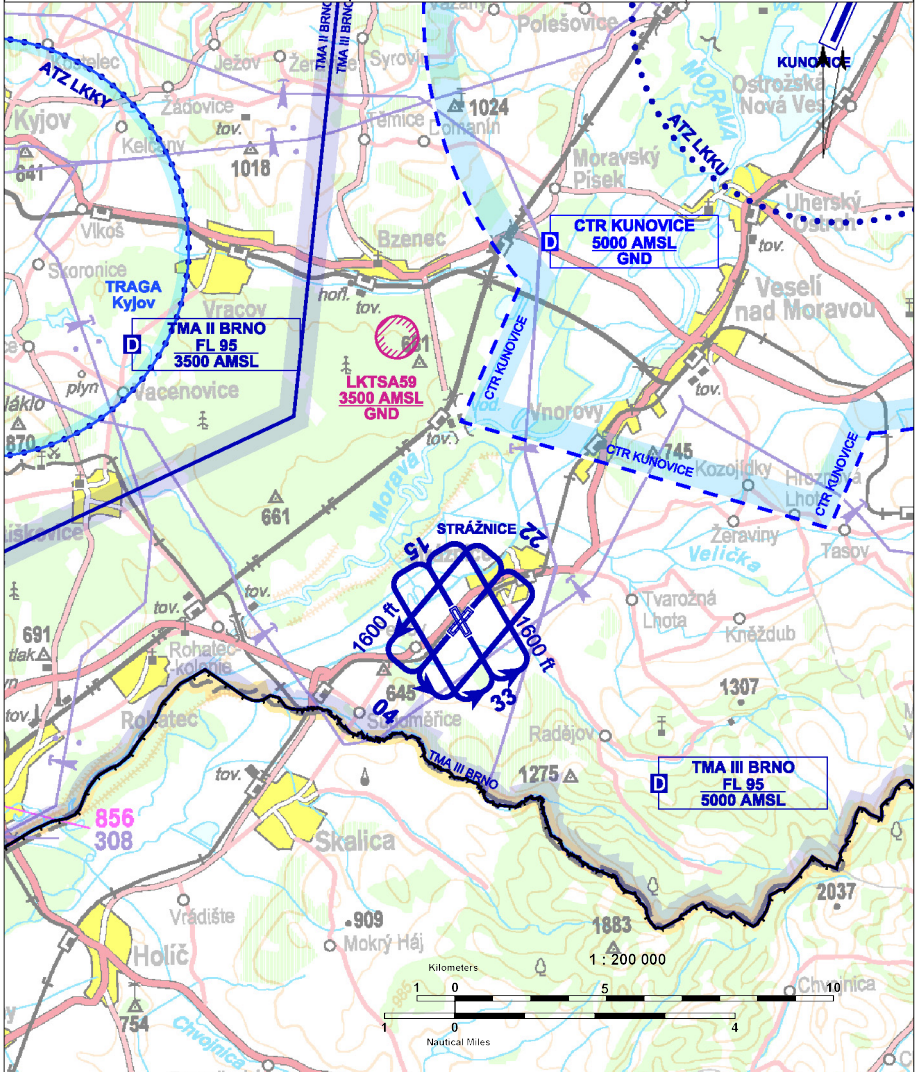
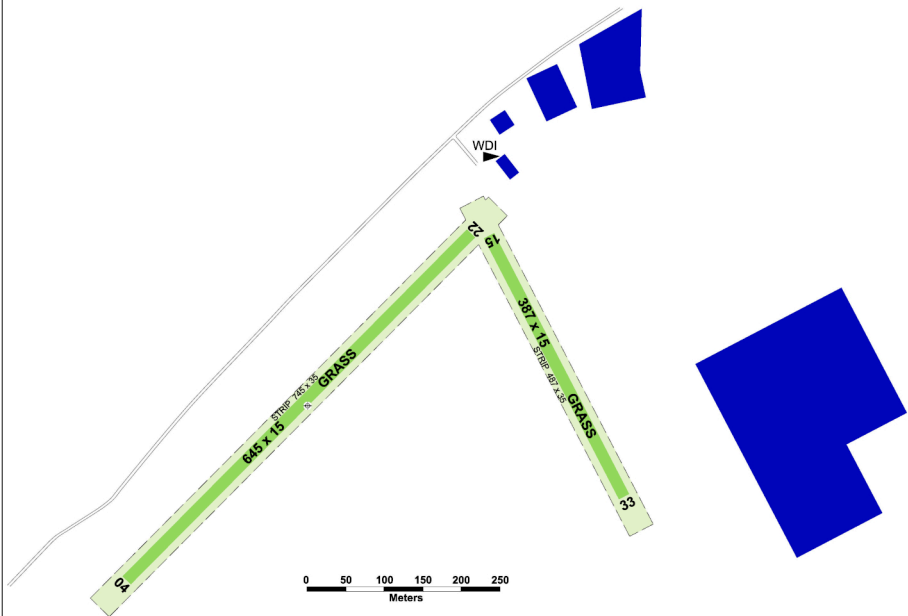








 <b>STRÁŽNICE RADIO</b> <b>125,830</b> Group frequency	Private SLZ field	 
	ARP: 48° 53' 16" N, 17° 17' 40" E ELEV: 613 ft / 187 m	




**!** Non-public site, prior permission required (PPR) by telephone with the operator only. 22 kV overhead power lines located 100 m before THR RWY 04/22 and 300 m before THR RWY 15/33. Be aware of model aircraft operations. Do not overfly surrounding villages below 300 m / 1000 ft AGL. Snow removal not provided. Do not use RWY 04/22 due to ownership issues. Taxing north of RWY 15/33. The marked plot (48°53'16.11"N 017°17'58.33"E) adjacent to RWY 15/33 is prohibited for operations. When taxiing, avoid the marked 7 m wide strip adjacent to the right edge of RWY 15/33.

 **STRÁŽNICE**  
**RADIO 125,830**  
 Group frequency



	Year-round
	NIL
	NIL
	On request
	NIL
	NIL
	NIL
	NIL

 **Josef Vavřík**  
 Vínohradská 66, 696 62 Strážnice,  
 ☎ +420 604 520 056, [aeroprofil@post.cz](mailto:aeroprofil@post.cz)