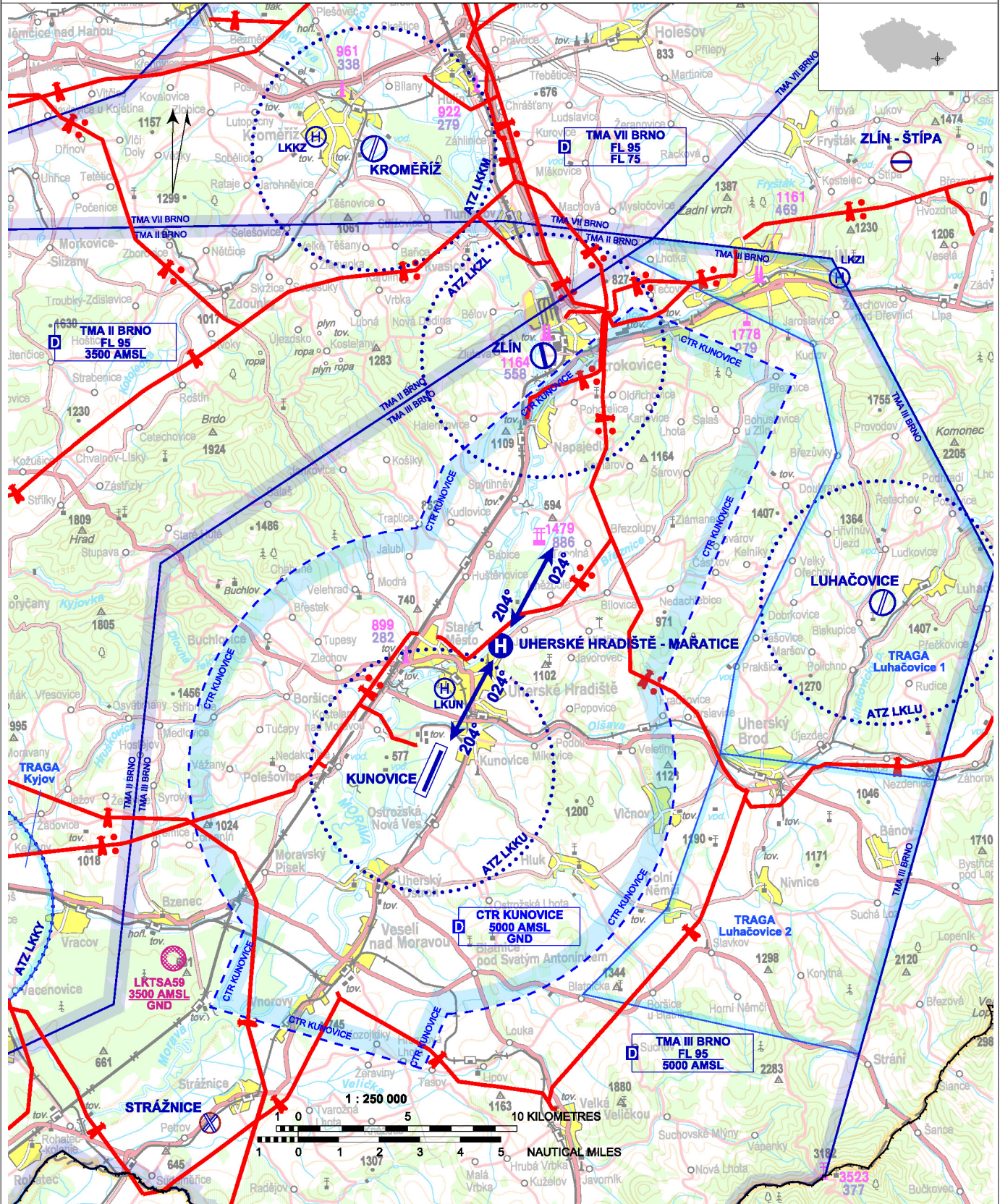


# LKUH - Uherské Hradiště - Mařatice

Private domestic heliport

VFR day/night

49 04 47,58 N, 017 29 06,54 E POS: 2,2 km ENE Uherské Hradiště city center ELEV: 590 ft / 180 m

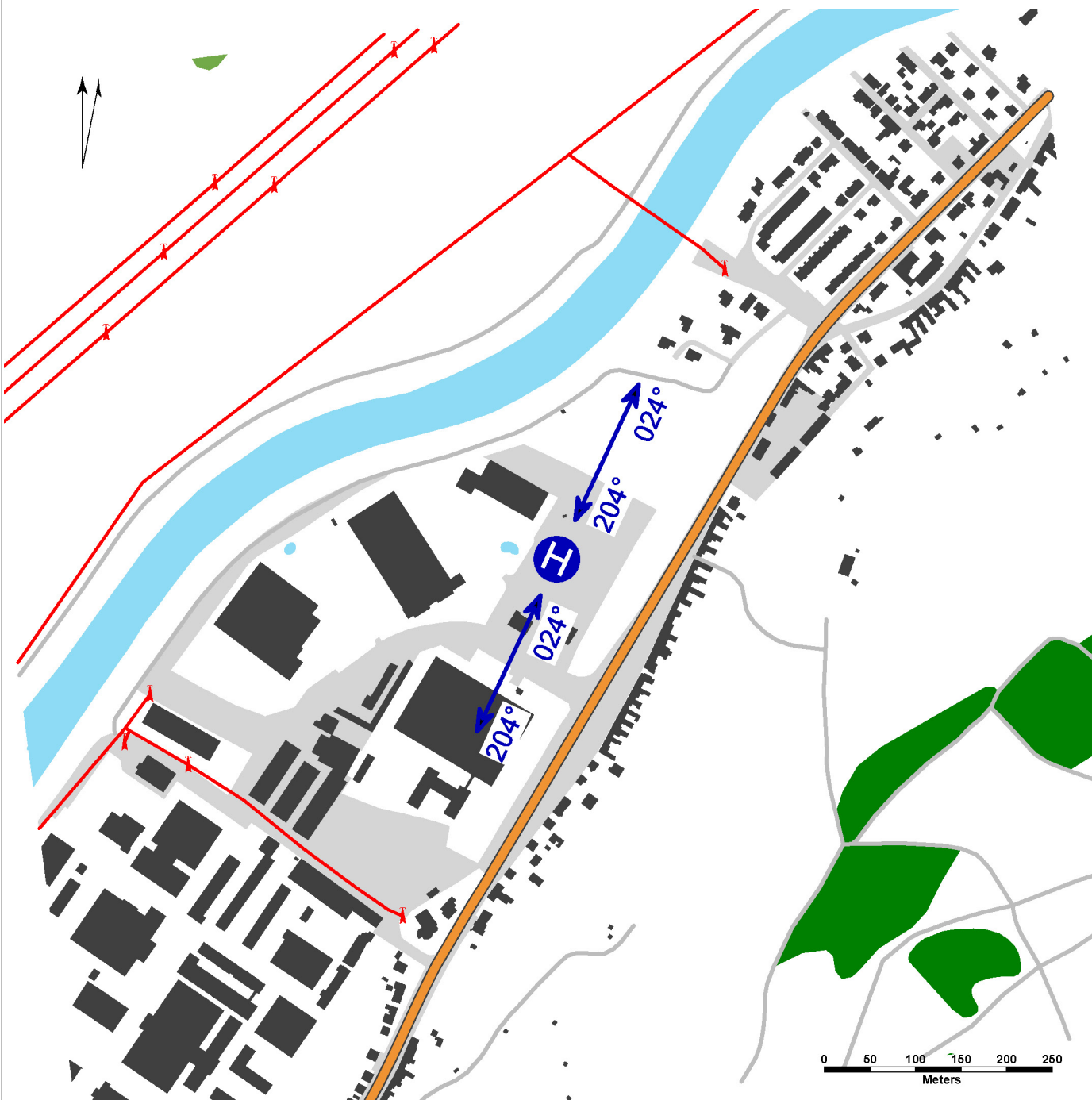


! Usage subject to the operator's approval.  
 Heliport is certified for HEMS.  
 Landing clearance shall be agreed with the heliport operator at least 6 hours in advance, except company ELITE JET s.r.o. and operators of helicopters of integrated rescue system.  
 Descent gradient 1000 ft / 1 NM.  
 Heliport lighting system control is provided locally (phone: +420 572 410 408) or by remote radio control from the helicopter deck (by keying FREQ 124,255):  
 3x within 5 seconds - intensity 10%  
 5x within 5 seconds - intensity 30%  
 7x within 5 seconds - intensity 100%  
 All lights turn off automatically 15 minutes after the radio remote control command.

# LKUH - Uherské Hradiště - Mařatice

surface-level heliport  
 value „D” - 17 m  
 FATO - circle diameter 26 m, grass  
 SA - circle diameter 44 m, grass  
 TLOF - square 11 x 11 m, puzzle pavement platform,  
 strength 3500 kg / 0,4 MPa





WDI (30 m ENE)  
 FATO: perimeter marking/lighting FATO, aiming point  
 marking/lighting, designation marking  
 TLOF: perimeter marking/lighting TLOF, stand  
 marking  
 ALS: shortened, length 25 m  
 heliport beacon



Underlying data © ČÚZK

	Approach:	Take-offs:
VFR day	024°, 204°	024°, 204°
VFR night	204°	024°, 204°

 **SYNOT REAL ESTATE, k.s.**  
 Jaktáře 1475, 686 01 Mařatice,  
 ganpco@synot.cz  
 Tomáš Králík (responsible person of the operator)  
 ☎ +420 605 141 989, tomaskralik@post.cz  
 dispatching (lighting system control)  
 ☎ +420 572 410 408

-  HX
  -  NIL
  -  NIL
  -  NIL
- Rescue and fire service: Cat H1