

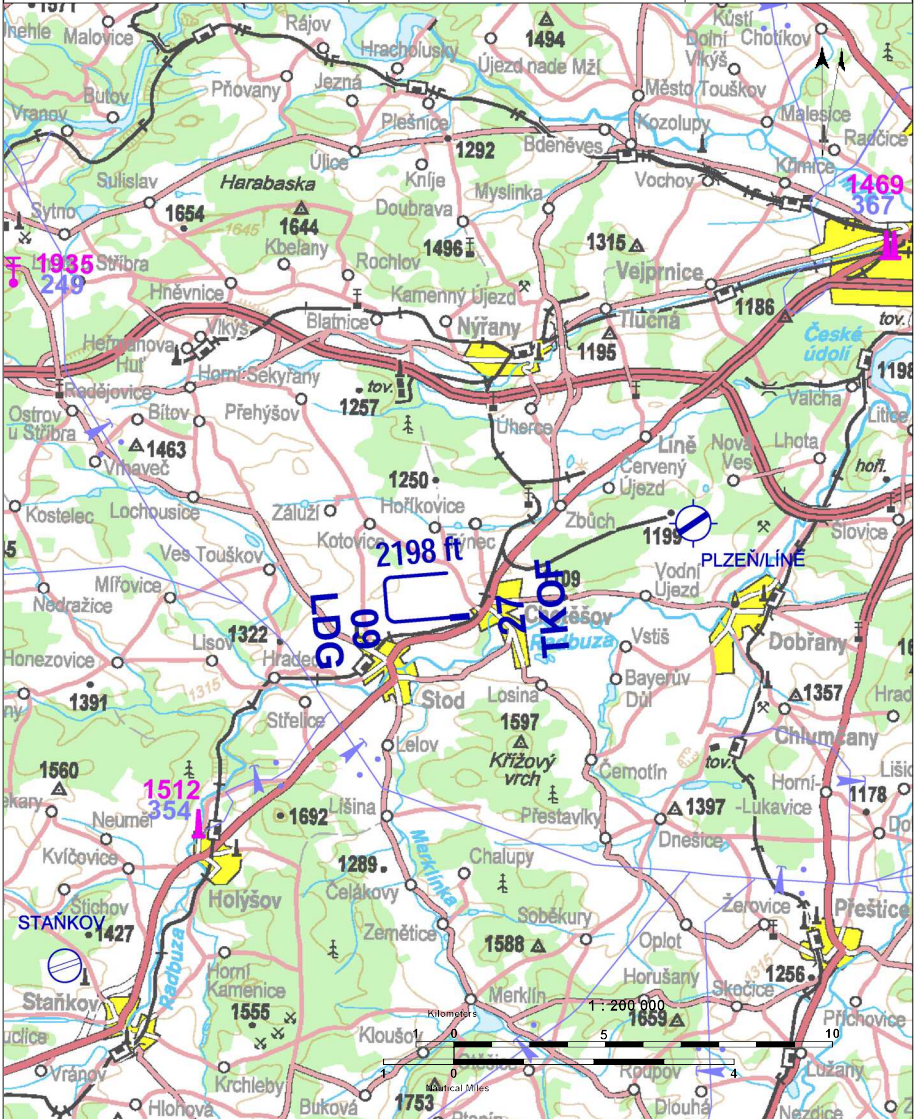
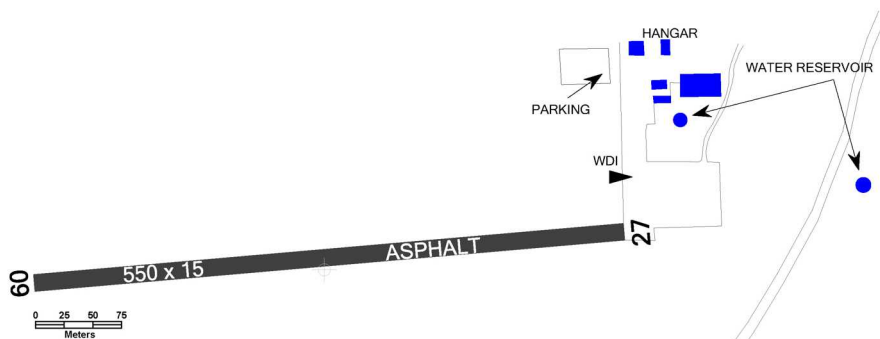








 CHOTĚŠOV RADIO 125,830 Group frequency	Public SLZ field	 
	ARP: 49° 39' 06" N, 13° 11' 23" E ELEV: 1207 ft / 368 m	




! Unserviceable. Unidirectional sport flying equipment field. In case of strong W wind, risk of turbulences after take-off from RWY 27. Water tower at height 33 m at 100 m NE from the THR RWY 27. Second water tower at height 33 m at 230 m E from the THR RWY 27. ATZ of the AD Plzeň/Líně is 1 km E from the field.

 **CHOTĚŠOV**
RADIO 125,830
 Group frequency



	Unserviceable
	O/R
	NIL
	NIL
	NIL
	O/R
	NIL
	NIL

 **Aviatik klub Chotěšov**
 letiště Chotěšov, 332 14, ☎ +420 603 541 040
 Václav Polívka (deputy of the operator)
 ☎ +420 605 717 572, polnipilot@seznam.cz