



# LKBO Bohuňovice

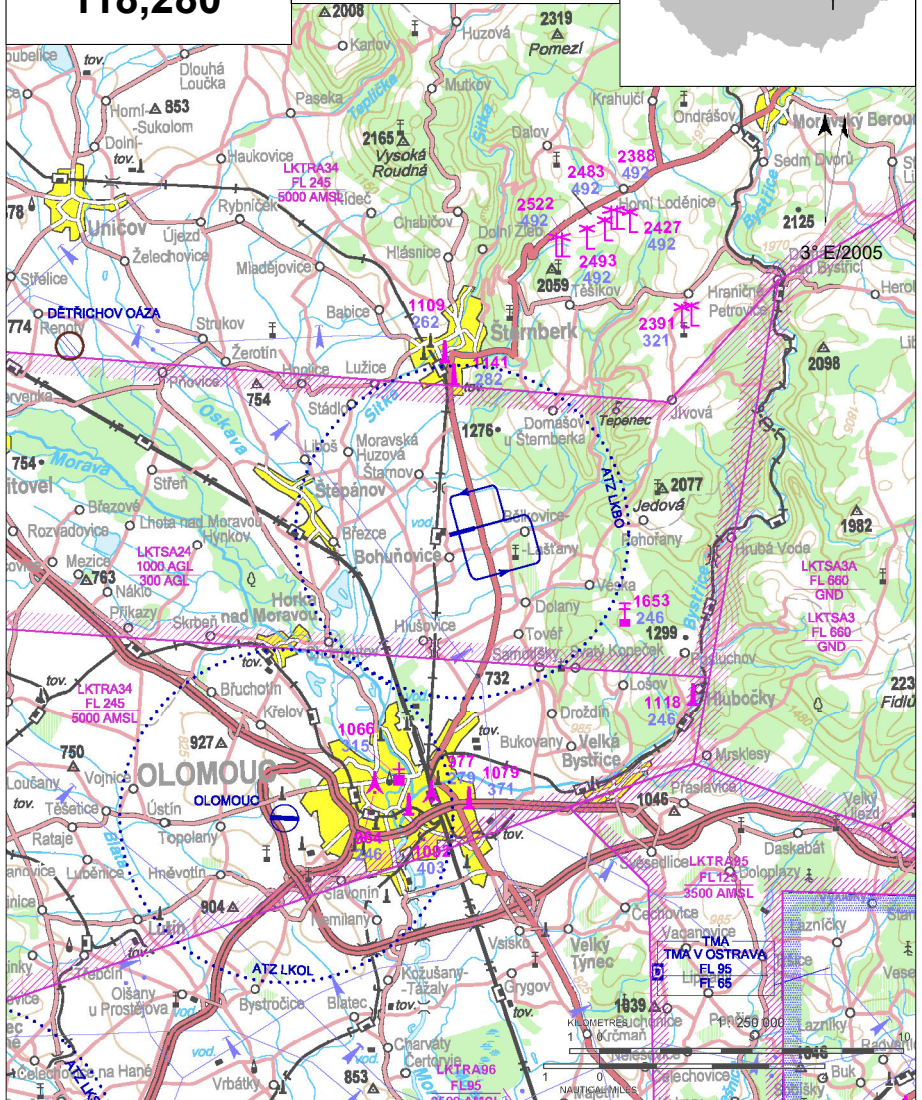
 Private domestic aerodrome

 VFR day, parachute jumping operation



**Bohuňovice RADIO**  
**118,280**

**ARP:** 49° 40' 14" N, 17° 17' 42" E  
0,5 km GEO 100° Bohuňovice  
**ELEV:** 774 ft / 236 m  
**Circuit:** 1440 ft / 440 m AMSL



 As a result of obstacles, RWY 07 can be used for take-offs only and RWY 25 for landings only.









# LKBO Bohuňovice



**Bohuňovice RADIO**  
**118,280**

RWY	Magnetic direction	RWY dimensions	Strength	TORA	TODA	ASDA	LDA
07	074°	830 x 18	5500 kg / 0.7 MPa	830	860	830	
25	254°	830 x 18	5500 kg / 0.7 MPa				830



-  Operational hours not specified, only O/R
-  aviation petrol 78 oct., 95 oct., 100 oct.  
aviation kerosene JET A1
-  MS 20, ELF 100 AD
-  O/R, limited
-  emergency, within the bounds of possibility
-  3x4 persons (chalets), motel 1 km from the aerodrome Bohuňovice or hotels in Olomouc and Štamberk
-  roadhouse 1 km from AD
-  train, station Bohuňovice



**Letiště Olomoucka, a.s.**

letiště Bohuňovice, 783 14 Bohuňovice 662,

☎ +420 585 389 100, [box@mamba-air.cz](mailto:box@mamba-air.cz),

[manazer@mamba-air.cz](mailto:manazer@mamba-air.cz), [www.mamba-air.cz](http://www.mamba-air.cz)

Ivo Brumar ☎ +420 608 528 073

Customs and immigration clearance: NIL

