



LKRK Rakovník

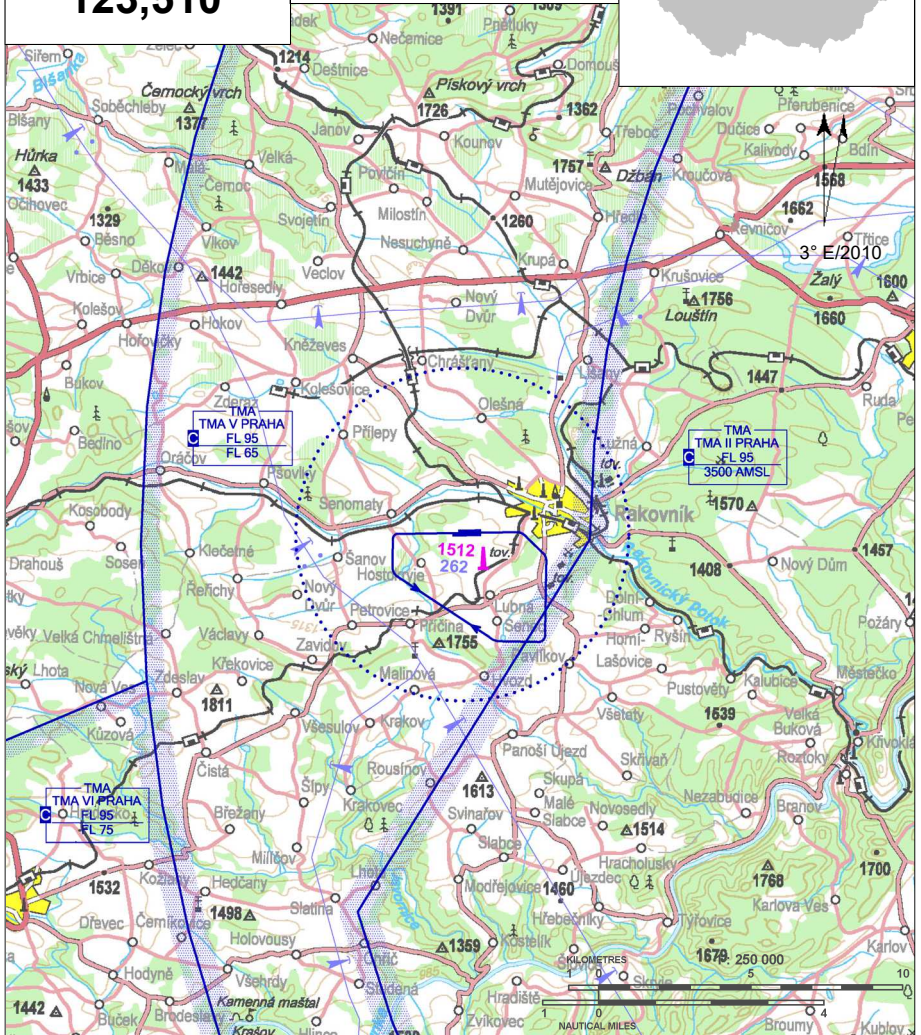
 Public domestic aerodrome


 VFR day, parachute jumping operation



Rakovník RADIO
123,510

ARP: 50° 05' 39" N, 13° 41' 20" E
2,5 km WSW Rakovník
ELEV: 1273 ft / 388 m
Circuit: 2260 ft / 688 m AMSL



 The height restriction results from the aerodrome location below TMA Praha.

Noise abatement

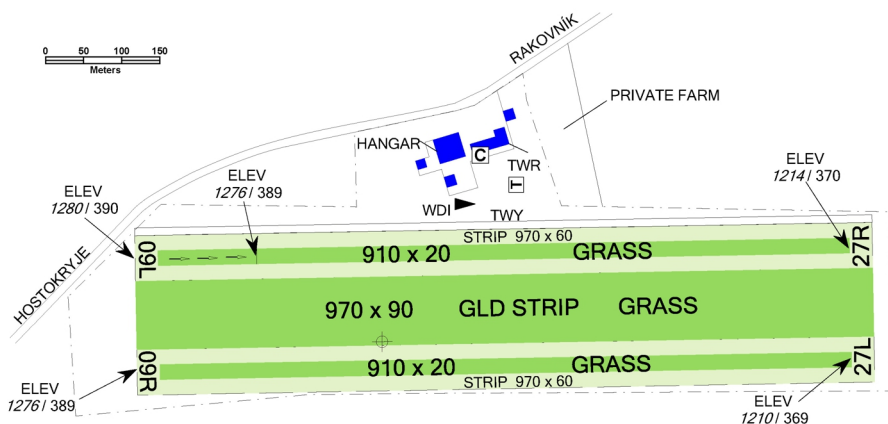
- Keep the traffic circuits in accordance with VOC.

LKRK Rakovník



Rakovník RADIO
123,510

RWY	Magnetic direction	RWY dimensions	Strength	TORA	TODA	ASDA	LDA
09R	087°	910 x 20	5700 kg / 0.4 MPa	910	930	910	910
27L	267°	910 x 20	5700 kg / 0.4 MPa	910	930	910	910
09L	087°	910 x 20	5700 kg / 0.4 MPa	910	930	910	780
27R	267°	910 x 20	5700 kg / 0.4 MPa	910	930	910	910



15 APR - 15 OCT
SAT, SUN, HOL 0700 - 1500
otherwise O/R



AVGAS 100LL



TOTAL AERO D100



O/R, limited



O/R, limited



Rakovník, O/R 20 persons at the aerodrome



NIL



taxi



Aeroklub Rakovník z.s.

letišťe 2613, 269 02 Rakovník,

☎ +420 313 512 277, info@aeroklub-rakovnik.cz,

www.aeroklub-rakovnik.cz, ☎ +420 702 164 880,

☎ +420 736 738 373

Customs and immigration clearance: NIL



Air Navigation Services
of the Czech Republic